

WEST SUSSEX COUNTY COUNCIL
((ARUN DISTRICT))
(PARKING PLACES AND TRAFFIC REGULATION)
(CONSOLIDATION) ORDER 2010)
(MIDDLETON-ON-SEA: MIDDLETON ROAD AMENDMENT)
ORDER 2014

MIDDLETON-ON-SEA: LOCATION OF WAITING RESTRICTIONS



KEY:

- OS TILE GRID
- PARKING TILE GRID
- LOCATION OF WAITING RESTRICTIONS
- PARISH BOUNDARY
- PARISH ROAD NETWORK



West Sussex County Council
Highways & Transport
The Grange
Tower Street
Chichester
West Sussex
PO19 1RH

WEST SUSSEX COUNTY COUNCIL
(ARUN DISTRICT) (PARKING PLACES AND TRAFFIC REGULATION)
(CONSOLIDATION) ORDER 2010)
(MIDDLETON-ON-SEA: MIDDLETON ROAD AMENDMENT) ORDER 2014
LOCATION OF WAITING RESTRICTIONS

Reproduced from or based upon 2010 Ordnance Survey mapping with permission of the Controller of HMSO (c) Crown Copyright reserved.
Unauthorised reproduction infringes Crown copyright and may lead to prosecution or civil proceedings West Sussex County Council Licence No. 100023447


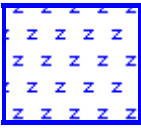
SCALE: 1:20,000
DATE: 03/03/2014





Key for Waiting Restrictions

All areas over which the provision of the orders apply are defined by the shaded areas as shown on the following plans plus a contiguous area not indicated on the plans of verge and/or footway between the carriageway edge and the highway boundary. The plans in this schedule are based upon grid references of the Ordnance Survey National Grid defined by the OSGB 36 triangulation.

Prohibition of waiting at any time

101		check	No waiting at any time
122		usgs716	No waiting 9.00am-6.00pm 01Apr-30Sept

Free Limited Waiting

712		pat062	Waiting limited to 2hrs No return within 2hrs 8.00am-6.00pm Mon-Sat
716		shd62	Waiting limited to 1hr No return within 1hr 8.00am-6.00pm Mon-Sat

WEST SUSSEX COUNTY COUNCIL
((ARUN DISTRICT) (PARKING PLACES & TRAFFIC REGULATION)
(CONSOLIDATION) ORDER 2010)

(MIDDLETON-ON-SEA: MIDDLETON ROAD AMENDMENT) ORDER 2014

West Sussex County Council in exercise of their powers under Sections 1 (1) 2 (1) and (2), 4 (2), 45, 46, 49 and 53 and Part IV of Schedule 9 of the Road Traffic Regulation Act 1984 ("the Act") as amended and of all other enabling powers and after consultation with the Chief Officer of Police in accordance with Part III of Schedule 9 to the Act hereby make the following Order:-

1. This Order shall come into operation on the Third day of March 2014 and may be cited as "West Sussex County Council ((Arun District) (Parking Places & Traffic Regulation) (Consolidation) Order 2010) (Middleton-On-Sea: Middleton Road Amendment) Order 2014".
2. The "West Sussex County Council (Arun District) (Parking Places & Traffic Regulation) (Consolidation) Order 2010" is hereby amended by the replacement of the plan specified in the First Schedule to this Order, with the plan specified in the Second Schedule, attached hereto.
3. The "West Sussex County Council (Arun District) (Parking Places & Traffic Regulation) (Consolidation) Order 2010" is hereby amended by the insertion of the plan specified in the Third Schedule to this Order, attached hereto.

FIRST SCHEDULE
Plan to be Replaced

SU9700SWN (Issue Number 1)

SECOND SCHEDULE
Replacement Plans

SU9700SWN (Issue Number 2)

THIRD SCHEDULE
Plan to be Inserted

SU9600SEN (Issue Number 1)

THE Common Seal of THE
 WEST SUSSEX COUNTY COUNCIL
 was hereto affixed the

day of *TWENTY SEVENTH*
FEBRUARY 2014

M Hengst
 Authorised Signatory
 JWA1015-MM



04/08 DELEGATED AUTHORITY



West Sussex County Council
Highways & Transport
The Grange
Tower Street
Chichester
West Sussex
PO19 1RH

ARUN DISTRICT: MIDDLETON-ON-SEA
WAITING RESTRICTIONS

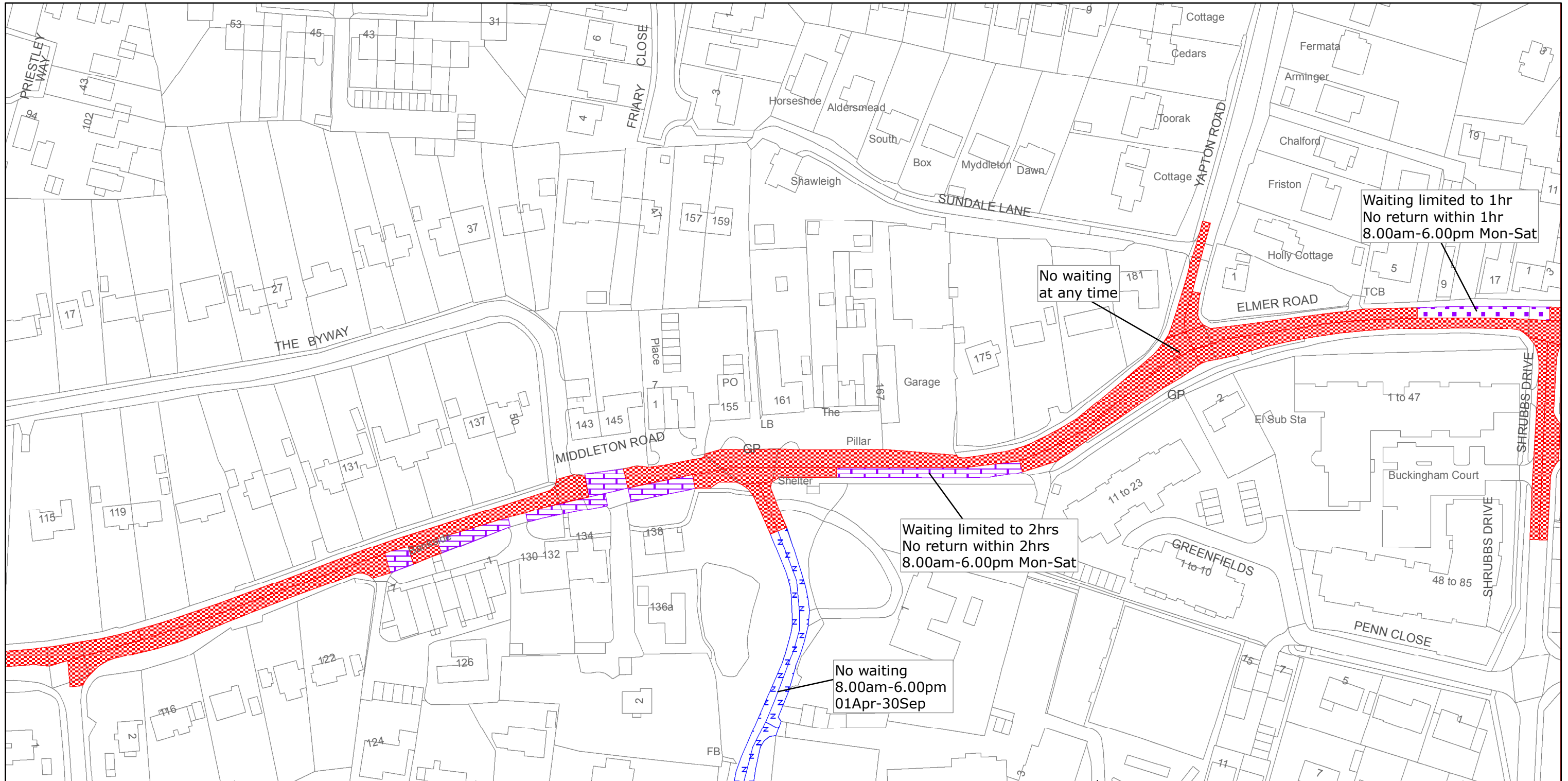
Reproduced from or based upon 2010 Ordnance Survey mapping with permission of the Controller of HMSO (c) Crown Copyright reserved.
Unauthorised reproduction infringes Crown copyright and may lead to prosecution or civil proceedings West Sussex County Council Licence No. 100023447

TILE REF NO.
SU9600SEN

SHEET ISSUE NO 1
SHEET ACTIVE FROM - 03/03/2014



SCALE:
1:1,250
at A3 size



West Sussex County Council
Highways & Transport
The Grange
Tower Street
Chichester
West Sussex
PO19 1RH

ARUN DISTRICT: MIDDLETON-ON-SEA
WAITING RESTRICTIONS

Reproduced from or based upon 2010 Ordnance Survey mapping with permission of the Controller of HMSO (c) Crown Copyright reserved.
Unauthorised reproduction infringes Crown copyright and may lead to prosecution or civil proceedings West Sussex County Council Licence No. 100023447

TILE REF NO.
SU9700SWN

SHEET ISSUE NO 2
SHEET ACTIVE FROM - 03/03/2014



SCALE:
1:1,250
at A3 size